
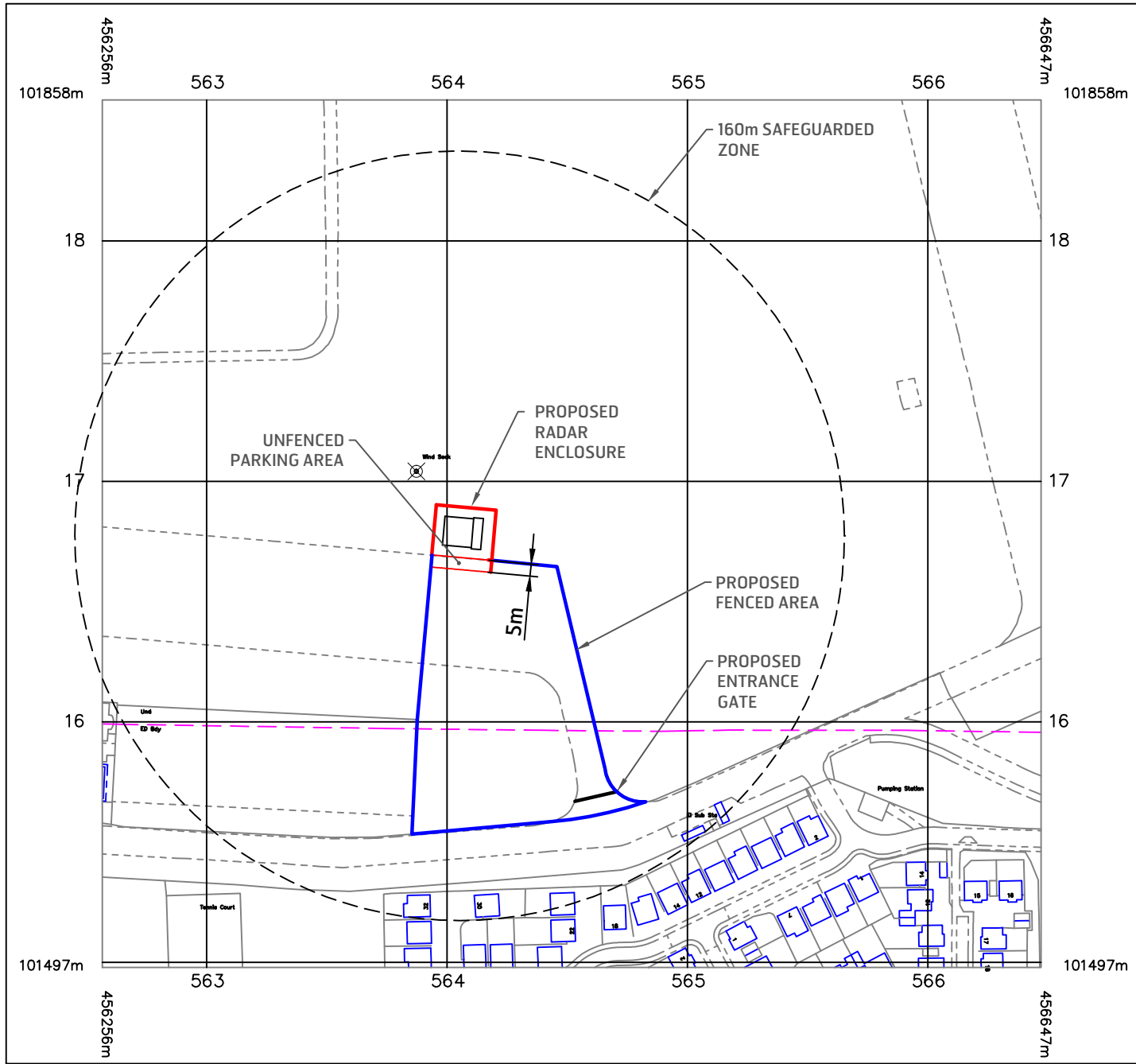
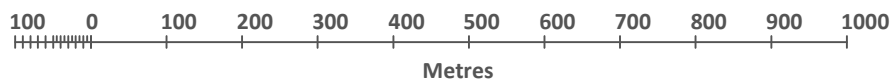


© 2016NATS PLC.
THIS DRAWING IS A CONFIDENTIAL INFORMATION AND MUST NOT BE DISCLOSED TO
THIRD PARTIES OR COPIED OR REPRODUCED IN WHOLE OR IN PART WITHOUT NATS PLC PRIOR
CONSENT. ANY AMENDMENT, VARIATION OR DISTRIBUTION OF THIS DRAWING MUST BE
RECORDED BY A DESIGNATED HOLDER THAT HOLDER SHALL ENSURE ITS SAFE RETURN TO NATS PLC.

ORIGINAL SIZE A2



SITE LOCATION PLAN
Scale: 1:2500 @ A2



LOCAL AREA MAP
Scale: 1:10000 @ A2
Contains Ordnance Survey data ©Crown Copyright and database right 2016

MODIFICATION RECORD	
ISSUE 00A DRAWING PRODUCED FOR LPA APPROVAL.	
PBW	4/2/16
ISSUE 01 PLAN AND ELEVATIONS ADDED AS SHEET 2 & 3.	
PBW	16/2/16
ISSUE 02 SHEET 5 ADDED, BOUNDARIES ALTERED IAW LPA COMMENT.	
PBW	15/3/16
ISSUE 04 SITE POSITION RELOCATED WEST. FENCE & BOUNDARY AMENDED.	
RW	09/05/16
ISSUE 05 PARKING AREA ADDED IAW J. MACLEOD INSTRUCTION.	
PW	16/05/16
ISSUE 06 FENCELINE CHANGED, SHADOWPLOT REMOVED FROM SET & SHEETS RENUMBERED IAW J. MACLEOD INSTRUCTION.	
PW	24/05/16

06	24.05.16				
05	09.5.16				
04	09.5.16				
03	11.4.16				
02	15.3.16				
01	16.2.16				
00A	5.2.16	J.215-1			
ISSUE	DATE	MOD. REF.	ISSUE	DATE	MOD. REF.
DIMENSIONS ARE INM					
TOLERANCES –					
SCALE STATED					

TITLE

DAEDALUS AIRFIELD

PROPOSED SITE FOR RADAR REFERENCE FACILITY

DRAWN	APPROVED	CERTIFIED
PBW	PBW	J.MACLEOD
DATE: 4.2.16	DATE: 4.2.16	DATE: 8.2.16



DRAWING NUMBER
DS08700AA100ASPT
NATS UNCLASSIFIED
SHEET 1 OF 5